

AFFIDAVIT OF PLUGGING (HOLE PLUGGER)



STATE OF NORTH DAKOTA)
)
COUNTY OF Ward)

Before me, Ladonna Wurgler, a Notary Public in and for the said County and State, this day personally appeared Sharilyn Bone

who being first duly sworn deposes and says that (s)he is employed by Dave Bone Drilling and Hole Drilling, that (s)he has read North Dakota Century Code Section 38-08.1 and that the foregoing seismic project has been plugged in accordance with North Dakota Administrative Code Rule 43-02-12 and that the statements on the attached documents are true.


Sharilyn Bone
Hole Plugger Representative

Subscribed in my presence and sworn before me this 18th day of January, 2001.

Notary Public Ladonna Wurgler

LADONNA WURGLER
Notary Public, State of North Dakota
My Commission Expires April 5, 2008

My Commission Expires _____



PERMIT NO.:	970053
SHOT HOLE OPERATIONS: 20 ft 2.5#	*NON-EXPLOSIVE OPERATIONS

SECTION 1

GEOPHYSICAL CONTRACTOR: RELIABLE EXPLORATION, INC.	
PROJECT NAME AND NUMBER: LANDA 3-D	COUNTY(SI): Bottineau
TOWNSHIP(SI): T 162,163 N	RANGE(SI): R 79 W
DRILLING & PLUGGING CONTRACTORS: David Bohe Drilling & Holeplugging	
DATE COMMENCED: 10/26/00	DATE COMPLETED: 01/13/01

SECTION 2

FIRST S.P. #: Total 558 SPS	LAST S.P. #: n/a
LOADED HOLES (UNDETONATED SHOT POINTS) see attached report **	
S.P. #'s:	
CHARGE SIZE::	
DEPTH:	
REASONS HOLES WERE NOT SHOT: **caps detonated, but charge did not go off	

SECTION 3

FLOWING HOLES AND/OR BLOWOUTS: S.P.'s none
PROCEDURE FOR PLUGGING FLOWING HOLES: AND/OR BLOWOUTS:

Include a 7.5 minute USGS topographic quadrangle map or a computer generated post-plot facsimile of the approximate scale displaying each individual shot hole, SP #, line #, and legal location.

*Non-Explosive Operations - Complete Section 1 and Affidavit.

AFFIDAVIT OF COMPLETION (GEOPHYSICAL CONTRACTOR)

Montana

STATE OF ~~NORTH DAKOTA~~)

COUNTY OF Yellowstone)

Before me, MaryBeth Barnby, a Notary Public in and for the said
County and State, this day personally appeared Allen Rein who
being first duly sworn, deposes and says that (s)he is employed by Reliable Exploration, Inc.
, that (s)he has read North Dakota

Century Code Section 38-08.1, that the foregoing seismic project has been completed in
accordance with North Dakota Administrative Code Rule 43-02-12 and that the statements on
the reverse side of this document are true.

Allen Rein
Geophysical Contractor Representative

Subscribed in my presence and sworn before me this 16th day of January, 2001.

Notary Public MaryBeth Barnby

My Commission Expires 4-15-04


LANDA 3-D

LANDA 3-D - RELIABLE EXPLORATION, INC.
 WRITING PETROLEUM
 BOTTINEAU CO. N. DAK.
 INSTRUMENT PROBLEMS/JOB SUMMARY

DATE	SOURCE PT	PROBLEM ENCOUNTERED / SUMMARY DESCRIPTION
1/7/01	8003	FN 53 CAP FIRED-DID NOT DONATE CHARGE-
	10001	FN 80 SLAVE #2 NO START REC LINES 38,39 & 40
	21010	FN 150-MASTER; NO DATA ON CHANNELS 121-240; T-1 FAULT- STA. 36030-079 & 37079-011
	20011	FN. 182 SHOT FIRED EARLY (2 SECONDS)
	20012	NO FILE # SHOT FIRED WHEN SHOOTER ARMED DECODER.
1/8/01	21022	FN. 184 CAP ONLY
	6021	FN 201 CAP ONLY
	28012	FN 310 & 311 CAP ONLY
1/9/00	20001	FN 417 & 418; SHORTED CAP
JOB SUMMARY- PRODUCTION REPORT		
1/2/01		MOVED CREW TO BOTTINEAU, ND.
1/3/01		CREW LAID OUT 114 STATIONS ON LANDA 3-D
1/4/01		HIRED SNOWPLOW; CREW LAID OUT 209 STATIONS; PLOW CLEARED 8 LINES
1/5/01		CREW LAID OUT 190 STATIONS ON LANDA 3-D; STARTED TROUBLESHOOTING (PLOW FINISHED)
1/8/01		CREW LAID OUT 81 STATIONS TO FINISH LAYING OUT PROSPECT-TROUBLESHOOTING
1/7/01		SHOT 183 SHOTS ON LANDA 3-D-RECORDED SHOTS NEAR TOWN WITH SHURWAVE PHONES
1/8/01		SHOT 237 SHOTS ON LANDA 3-D
1/8/01		RECORDED 167 SHOTS COMPLETING SHOOTING ON LANDA 3-D; STARTED PICKING UP.
BLOWOUTS		
		NONE
TOTAL HOLES SHOT -558		



GEOPHYSICAL EXPLORATION PERMIT
 INDUSTRIAL COMMISSION OF NORTH DAKOTA
 OIL AND GAS DIVISION
 SFN 51459 (11-97)



600 E BOULEVARD AVE
 BISMARCK, ND 58505

1) a. Company: RELIABLE EXPLORATION, INC.		Address: 868 Parkway Lane, Billings, MT 59101	
Contact: Allen Rein, President <i>ok</i>		Telephone: (406) 259-1860	Fax: (406) 259-8589
Surety Company: Amwest Surety Company <i>ok</i>		Bond Amount: \$50,000.00	Bond Number: 03400055
2) a. Subcontractor(s): David Bohe Drilling <i>ok</i>		Address: 715 - 4th St SE Minot ND 58701	Telephone: (701) 240-7076
b. Subcontractor(s):		Address:	Telephone:
c. Subcontractor(s):		Address:	Telephone:
3) Party Manager: Douglas Wick		Address: PO Box 741 Sidney, MT 59270	Telephone: 406-482-4092 ofc 698-3892 cell
4) Project Name or Line Numbers: LANDA 3-D PROSPECT			
5) Exploration Method (Shot Hole, Non-Explosive, 2D, 3D): shot hole 3-D			
6) Approximate Drilling Start Date: will notify		Approximate Completion Date:	

THE COMMISSION MUST BE NOTIFIED AT LEAST 24 HOURS IN ADVANCE OF COMMENCEMENT OF DRILL/PLUG OPERATIONS

7) Location of Proposed Project - County Bottineau County, ND					
Section(s), Township(s) & Range(s)		Sec. 27,28,33,34,35	T 163 N	R 79 W	
		Sec 2,3,4	T 162 N	R 79 W	
		Sec.	T	R	
		Sec.	T	R	
8) Size of Hole	Amt. of Charge	Depth	Shots per Mi.(sq.mi.)	No. of Mi. (sq. mi.) approx	Identifying Marks Used on Nonmetallic Plug
4 3/4	2.5#	20 ft	32/mile	3.0 sq	Geophysical ID a. Plugger ID b. Plugger ID c. Plugger ID
					REL REL

9) Anticipated special drilling and plugging procedures? none - according to State specs		
10) Enclose a pre-plot map with proposed location of seismic program lines and powder mag.		
Signed: <i>Allen Rein</i>	Title: President	Date: 9/20/00

(This space for State office use)	
Permit No.: 97-0053	Approval Date: 9/25/00
Approved By: <i>David C. H...</i>	
Title: <i>Geophysical Regulate Supervisor</i>	
County Approval Sent: <i>Bottineau 9/25/00</i>	

Conditions of Approval if any:
 identify surface plugs w/ #53 level contractor stamp. Notify surface owner, county rep, state field inspector Kim Martin @ 701-337-7436 prior to drilling. All owners must be informed upon request. *David C. H... 9/25/00*

NORTH DAKOTA INDUSTRIAL COMMISSION

OIL AND GAS DIVISION

Lynn D. Helms
DIRECTOR

<http://explorer.ndic.state.nd.us>

Bruce E. Hicks
ASSISTANT DIRECTOR

September 28, 2000

Allen Rein
Reliable Exploration Inc.
868 Parkway Lane
Billings, MT 59101

**RE: GEOPHYSICAL EXPLORATION PERMIT NO. 970053
LANDA 3-D PROSPECT**

Dear Mr. Rein:

This letter will verify the approval of the above-captioned Geophysical Permit effective September 28, 2000.

Please feel free to contact Mr. David Hvinden, Geophysical Regulation Supervisor if you should have any questions.

Sincerely,


Marge Rixen
Legal Assistant

/mr

NORTH DAKOTA INDUSTRIAL COMMISSION

OIL AND GAS DIVISION

Lynn D. Helms
DIRECTOR

<http://explorer.ndic.state.nd.us>

Bruce E. Hicks
ASSISTANT DIRECTOR

September 28, 2000

The Honorable Mae Streich
Bottineau County Auditor
314 W. 5th St.
Bottineau, ND 58318


RE: Geophysical Exploration
Permit # 97-0053

Dear Ms. Streich:

Pursuant to Section 38-08.1-04.2 of the North Dakota Century Code, please be advised that Reliable Exploration, Inc. was issued the above captioned permit on September 28, 2000 and will remain in effect for a period of one year.

Should you have any questions, please contact our office.

Sincerely,



David C. Hvinden
Geophysical Regulation Supervisor

DCH/dh